

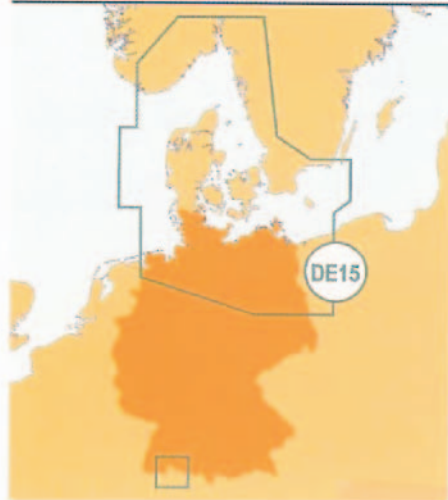
**Land & Sea™**



Road & Marine Cartography  
2-in-1 on a single cartridge



**Germany**



**DE15**

**Germany - Land & Sea**

Complete route mapping plus marine cartography of Germany, including Berlin Lakes and Bodensee.

Marine cartography from Delfzijl to Skagen to Kolobrzeg, Flekkefjord to Öland South, including Skagerrak, Oslo, Copenhagen, Göteborg, Kattegat, Bornholm, Sjælland, Lolland, Fyn, Berlin Lakes and Bodensee.

**Geonav Northern Europe**

## Benelux



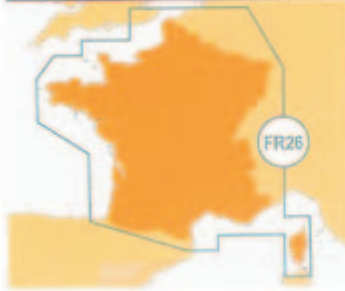
**BE25**

### Benelux - Land & Sea

Complete route mapping for all of Belgium, the Netherlands and Luxembourg plus marine cartography of Benelux and the English Channel.

Marine cartography from River Camel to The Wash and Portsmouth to Föhr, including English Channel, Channel Islands, IJsselmeer, Amsterdam, Waddenzellen, Ostfriesische Inseln Bucht, Elbe.

## France



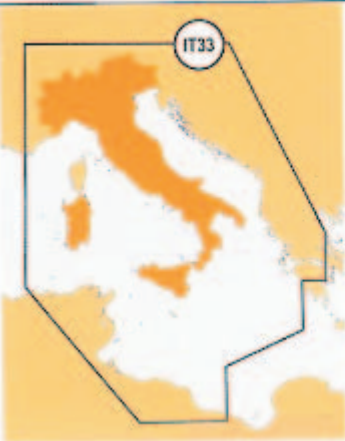
**FR26**

### France - Land & Sea

Complete route mapping for all France plus marine cartography of France and French canals.

Marine cartography from Nieuwpoort to Brest to San Sebastian and Golfo de Roses to Allassio, including Corse, Golfe de Lion, Gironde, Iroise, Golfe de St. Malo, Channel Islands, Baie de la Seine, Baie de la Somme and French Canals from Marseilles to Calais and Canal du Midi.

## Italy



**IT33**

### Italy - Land & Sea

Complete route mapping for all Italy plus marine cartography of Italy and Italian lakes.

Marine cartography includes Adriatic Sea, Ionian Sea, Tunisia (from Djidjelli to Misratah), Corsica, Sardinia, Sicily, Malta, Tyrrhenian Sea, Ligurian Sea, Italian Lakes.

## Greece



**GR34**

### Greece - Land & Sea

Complete route mapping plus marine cartography of Greece.

Marine cartography includes Greece, Turkey, Syria, Israel, Libya, North Egypt, Cyprus, Crete, Sea of Marmara, Aegean Sea, Sea of Crete, Peloponnisos, North Red Sea.

Land & Sea<sup>®</sup> 2-in-1